









- 


**Shopping and Amenities**  
Kallo Town Centre  
Proposed major retail and future city centre  
4 proposed neighbourhood centres  
Kalkallo Community Centre  
Proposed Government and civic facilities  
Located 10 kilometres from Craigieburn  
Central shopping centre
- 


**Medical Centres**  
Proposed regional hospital and medical services  
within future city centre
- 

**Transport Connections**  
Melbourne CBD – 38km  
Donnybrook train station  
Proposed Cloverton train station  
Located alongside the Hume Freeway  
Future freeway interchange
- 

**Parks and Open Spaces**  
Parkland and playgrounds  
Kalkallo Sports Reserve  
Shared walking and cycle paths  
80ha conservation area and Merri Creek  
Proposed Bald Hill Regional Park
- 

**Early Education and Schools**  
Hume Anglican Grammar  
Banum Warrik Primary School  
Gilgai Plains Primary School  
Proposed State Primary Schools  
Lockerbie Secondary School & Specialist School  
(opening Term 1 2026)  
Proposed Private Schools  
Green Leaves Early Learning Centre  
Proposed tertiary institution within future city centre
- 

**Sales & Information Centre**
- 

**Display Village**  
Multiple villages planned for Cloverton
- 

**Leisure and Sporting Clubs**  
Future Kalkallo North Sports Reserve  
Kalkallo Sports Reserve  
Proposed Sports Ground

- Legend**
- 

Future Cloverton
- 

Midtown
- 

Pinegrove
- 

Sold Lots
- 

Proposed Medium Density
- 

Proposed Retirement Living
- 

Proposed Stockland Halcyon
- 

Health & Community Facilities
- 

Education
- 

Retail/Commercial
- 

Future Cloverton City

This map is provided solely for the purpose of providing an impression of the development called "Cloverton", as well as the approximate location for existing and proposed facilities, amenities, services or destinations, and the contents are not intended to be used for any other purpose. Any statements of distance or size are approximate and for indicative purposes only. Stockland makes no representations and gives no warranties about the future developmental potential of the site, or the current or future location or existence of any facilities, amenities, services or destinations. All images and statements are based on information available to, and the intention of, Stockland at the time of creation of this map (May 2025) and may change due to future circumstances. This map is not a legally binding obligation on or warranty by Stockland. Stockland accepts no liability for any loss or damage arising as a result of any reliance on this brochure or its contents.